

Name

Address

PERTON

STAFFORDSHIRE

Postcode

I am a Resident of Perton Parish and reside in Staffordshire County
Council Area

Signed

Local Government Boundary Commission

Review

Staffordshire County Council

Staffordshire County Council is currently 62 Members, the County Council have agreed that this should remain at 62.

However, there are numerous reasons, based upon the **South Staffordshire District Council Review, recently undertaken**, that give good reasons for an additional County Member for the South West area, so that Perton is separated from Pattingham and Patshull. Perton is a large populated area similar to Wombourne, which has set the precedence.

Facts

In the review, undertaken by the **Boundary Commission (BCR)**, of South Staffordshire District Council (SSDC) various points are given to support this:

Paragraph 100

The BCR received 12 submissions, which argued against Pattingham & Patshull being included within a District Ward, with the more urban Perton Parish. This is the opening gambit for a separate County Councillor for Perton.

The newly established District of 2 District Council seats, for Pattingham, Patshull, Trysull etc seats would make an excellent County Ward with no over lapping District Council Boundaries.

Paragraph 102

The BCR then confirmed that Lower Penn was geographically closer to Trysull, with shared interests, and better removed from the Wombourne arrangement.

Paragraph 103

The County Councillor for Pattingham, Patshull and Perton, Jak Abrahams, defends the unique character of Pattingham and Patshull, which has different needs to Perton. One of these being the extensive geographical, area due to its Rural location.

Paragraph 104

There were a number of submissions from Residents against inclusion with the larger and more urban Perton (or similar larger populations). Therefore, this gives evidence that Residents would like to remain rural, and confirm the need for a Perton County area.

Paragraph 105

The BC states after careful consideration, of evidence received, that Pattingham and Patshull residents do not share community interests with Perton Village residents, and would possibly like to be linked with Trysull and surrounding areas. This also gives the opportunity to amend County areas to the requirements of the Electorate.

Paragraph 106

BCR have now merged Pattingham, Patshull etc into a 2 Councillor Ward, which further supports that Perton should have a separate County Councillor.

This gives an opportunity for all areas to retain their uniqueness and I would ask that a separate County area be established for Perton.

If the current County makeup remains as is, problems will be caused, as the newly established area for Pattingham, Patshull and Trysull etc would be represented by 2 County Members, cutting that Electoral area in half.

Perton requires to be represented by its own County Member, due to the differing needs, from neighbouring Wards due to its Urban nature.

The needs of the Electorate in these areas differ Perton is Urban and Pattingham and Patshull etc are Rural in character.

In the Promotional Material shown on the Website, in the pattern of Divisions, the current BCR proposals cut over existing District Boundaries, Your Literature states that they must not.

Local Government Boundary Commission Review Staffordshire County Council

Extracts taken to support request for additional County Member taken from Local Government Boundary Commission for South Staffordshire District Council

Paragraph

100 In addition to the Council's proposals, we received 12 submissions about this area, most of which argued against the rural Pattingham & Patshull parish being included in a district ward with the more urban Perton parish.

Paragraph

101 The Council proposed two single-councillor wards for this area. One comprised Pattingham & Patshull parish and the other included three parishes, namely Bobbington, Lower Penn and Trysull & Seisdon. It did not include Perton and Pattingham & Patshull parish in a single ward. Its proposed Pattingham & Patshull ward is forecast to have 13% fewer electors than the average for South Staffordshire District Council by 2027.

Paragraph

103 Councillor Abrahams was of the view that Pattingham & Patshull parish should retain its single district councillor to protect and promote its **unique character which had different needs to those of Perton parish.** Pattingham & Patshull Parish Council advocated for the parish to be represented by its own district councillor because of 'the extensive geographic area covered by the parish and the requirements for it to be represented in a different way from neighbouring wards due to its rural nature'. But it also indicated that if there was a need to increase the electorate, the rural community of Trescott could be included in its ward.

Paragraph

104 A number of the submissions from residents while against being included in a ward with the larger and more urban Perton (or with communities with larger populations) were of the view that they could be included with other rural communities, for example Trysull. Other suggestions were Bobbington, Old Perton, Trescott and 'over towards Seisdon & Trysull'. One resident was of the view that Trysull, Seisdon and Bobbington were all rural villages with similarities and common 23 issues including concerns over new development, transport, highways and preservation of facilities and traditions. This resident argued **against including Trescott in a ward with Pattingham & Patshull on the grounds that it would destroy the good relationship Perton enjoyed with its hamlets.**

Paragraph

105 On careful consideration of the evidence we received, we have been persuaded that overall, Pattingham & Patshull residents **do not share community interests** with residents of Perton Village. We note the different characteristics between the semi-urban Perton Village and this rural parish. At the same time, the submissions suggest that there are shared characteristics with other rural communities and parishes within the district, in particular Trysull & Seisdon and Trescott. With regards to Trescott, we did not receive any specific boundaries for this community. Moreover, we note the comments about their relationship with the rest of Perton parish.

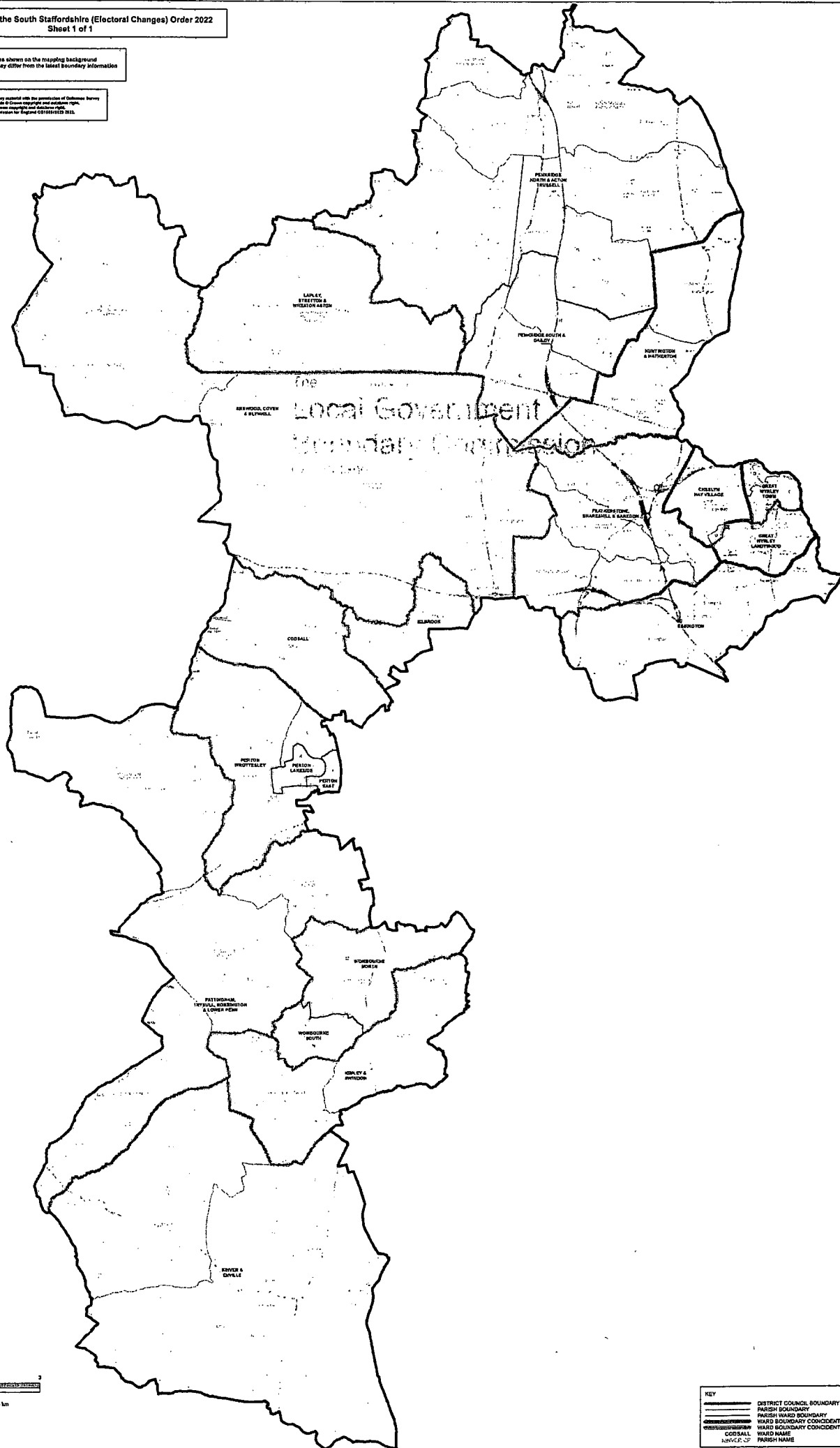
Paragraph

106 Accordingly, as part of our draft recommendations, we have merged the Council's proposed single-councillor wards for this area to create a two-councillor Pattingham, Trysull, Bobbington & Lower Penn ward. We particularly invite further comments on this ward, including any additional evidence in support of Pattingham & Patshull being in a separate ward with a -13% electoral variance, or stronger evidence of its relationship with other communities in the area. We also welcome comments on the name of the ward and whether an alternative shorter name would be more appropriate.

Map referred to in the South Staffordshire (Electoral Changes) Order 2022
Sheet 1 of 1

Boundary alignment and names shown on the mapping background may not be up to date. They may differ from the latest boundary information applied as part of this review.

This map is based upon Ordnance Survey material with the permission of Ordnance Survey on behalf of the Keeper of the Public Records. © Crown Copyright and database right. Ordnance Survey map data copyright Crown Copyright 2022. The Local Government Boundary Commission for England 02/10/2022 10:11.



KEY TO PARISH WARDS

GREAT WYRLEY CP

A. LANDTHORPE
B. NORTH
C. TOWN
D. WEST

PENKIDGE CP

E. GABLEY
F. LEYSDALE
G. NORTH & EAST
H. SOUTH & EAST

PERTON CP

I. EAST
J. FRODOCKWOOD & TRESCOTT
K. LAKEWOOD
L. WHITTESLEY

WIMBORNE CP

M. WIMBORNE NORTH
N. WIMBORNE SOUTH

0 0.75 1.5
kilometres
1 cm = 0.3944 km

KEY
DISTRICT COUNCIL BOUNDARY
PARISH BOUNDARY
PARISH WARD BOUNDARY
WARD BOUNDARY COINCIDENT WITH PARISH BOUNDARY
WARD BOUNDARY COINCIDENT WITH PARISH WARD BOUNDARY
COSALL
WARD NAME
PARISH NAME

Map referred to in the South Staffordshire (Electoral Changes) Order 2022
Sheet 1 of 1

Boundary alignment and names shown on the mapping background
may not be up to date. They may differ from the latest boundary information
supplied as part of this review.

This map is based upon Ordnance Survey data and the provisions of the Electoral Review
in accordance with the Electoral Review (England) Regulations 2018.
The Local Government Boundary Commission for England (LGBCE) 2022.

KEY TO PARISH WARDS

UPPER CASE LETTERS

A LANSWINDOR
B SOUTH
C TOWN
D WEST

PENKEDGE CP

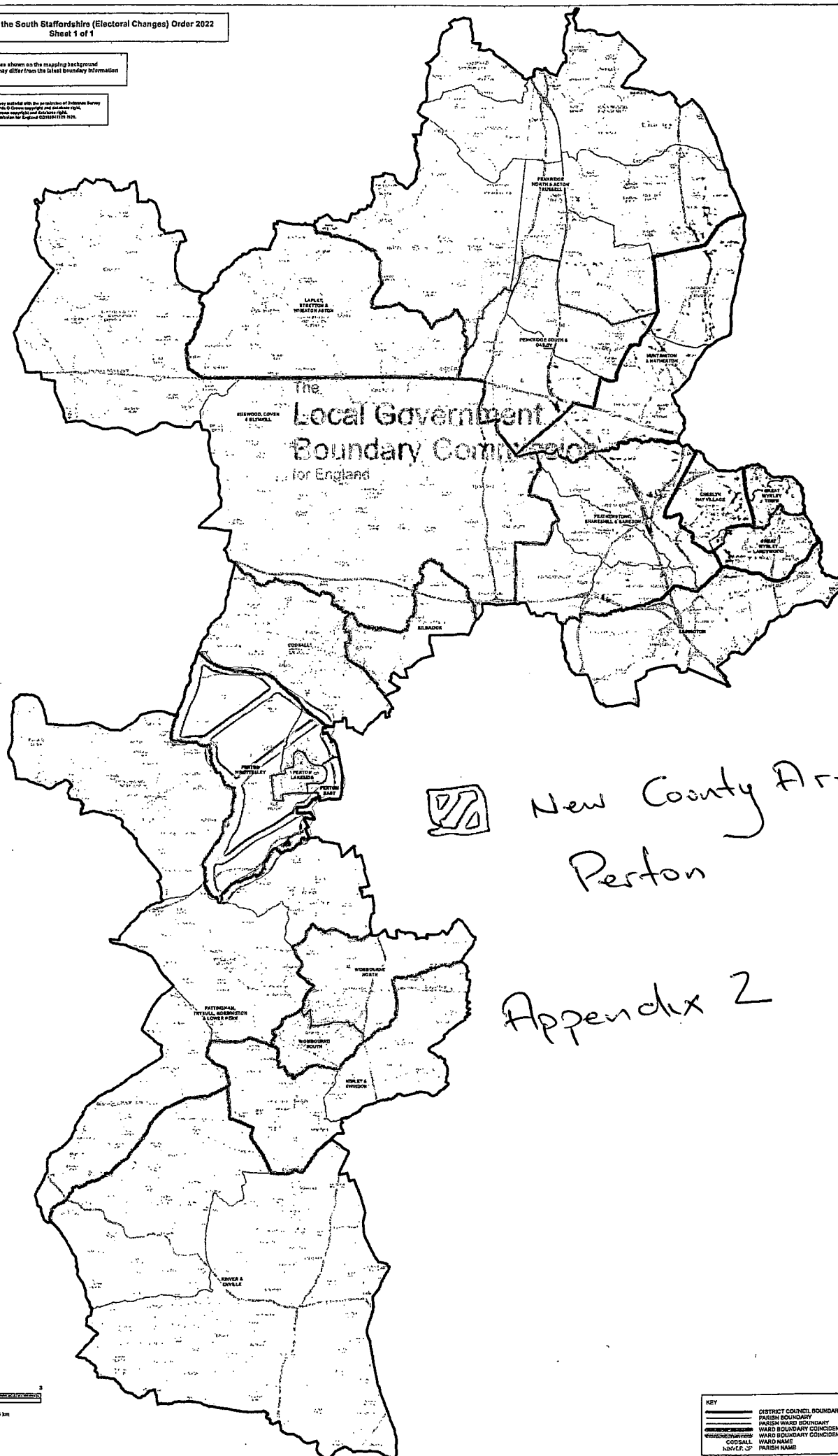
E BAILEY
F LEVEDALE
G SOUTH & EAST
H SOUTH EAST

PERTON CP

I EAST
J BRIDGEWOOD & TRECOTT
K LAKESIDE
L WHITTOLE

WOMBOURNE CP

M WOMBOURNE NORTH
N WOMBOURNE SOUTH



New County Area!
Perton

Appendix 2

KEY
DISTRICT COUNCIL BOUNDARY
PARISH BOUNDARY
PARISH WARD BOUNDARY
WARD BOUNDARY COINCIDENT WITH PARISH BOUNDARY
WARD BOUNDARY COINCIDENT WITH PARISH WARD BOUNDARY
WARD NAME
CDSALL
NORTH

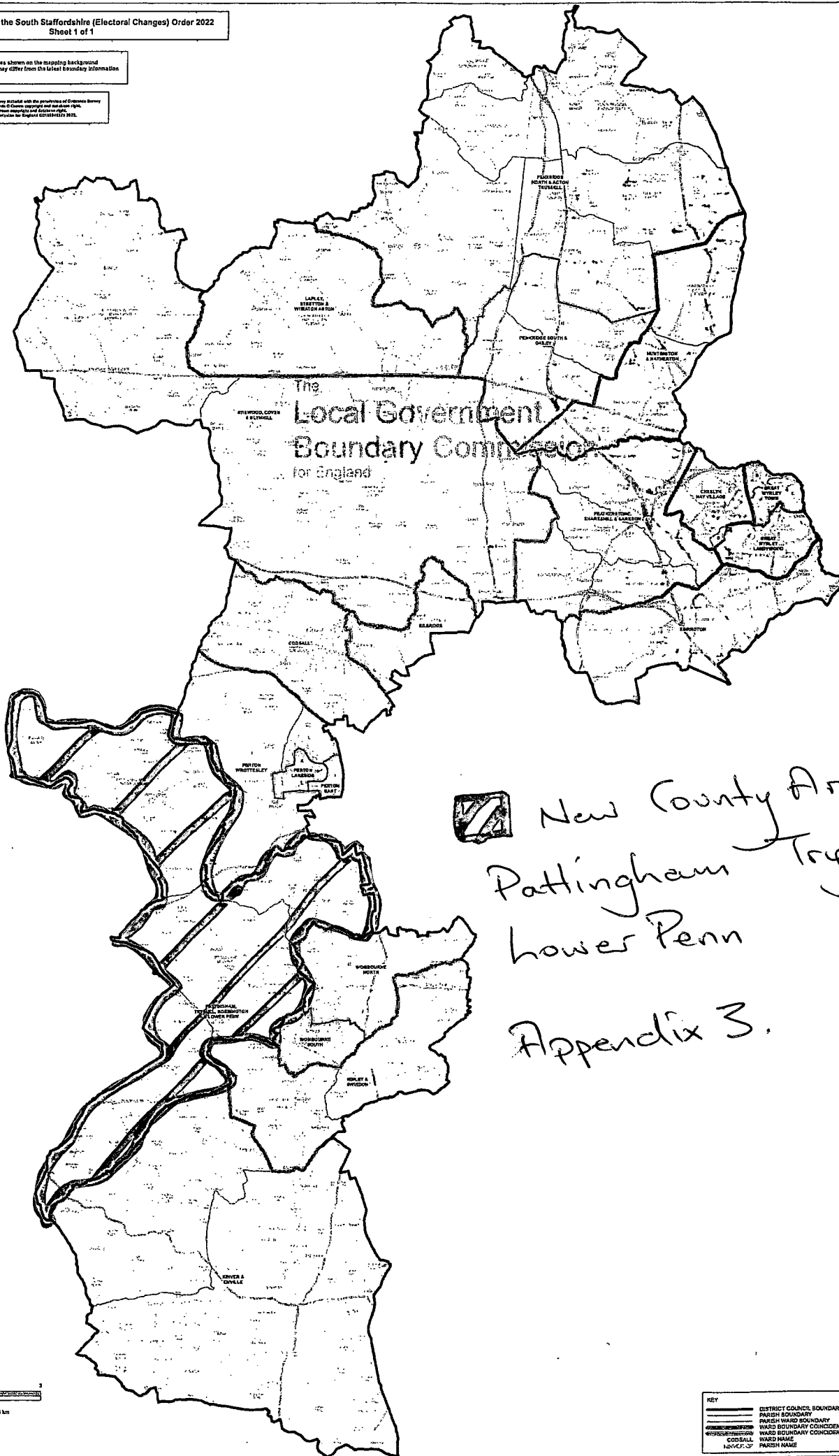
Map referred to in the South Staffordshire (Electoral Changes) Order 2022
Sheet 1 of 1

Boundary alignment and names shown on the mapping background
may not be up to date. They may differ from the latest boundary information
provided as part of this review.

This map is based upon Ordnance Survey data with the provision of Ordnance Survey
as a result of the receipt of Public Domain Data Copyright and Ordnance Survey
Data. Ordnance Survey is a registered trademark of Ordnance Survey.
The Local Government Boundary Commission for England 020384557 9010.

KEY TO PARISH WARDS

- NEPAT MYR F1 UP
- A LANDWOOD
B NORTH
C TOWN
D WEST
- PENKIDGE C1
- E GALEY
F LEVEDALE
G SOUTH EAST
H SOUTH EAST
- PERFON CP
- I EAST
J KINGSWOOD & TRESCOTT
K LEAFHURST
L WEST TOLLEY
- WOMBOURNE CP
- M WOMBOURNE NORTH
N WOMBOURNE SOUTH



New County Area:
Patttingham
Lower Penn
Appendix 3.

0 0.75 1.5 3
Kilometres
1 cm = 0.394 km

KEY

— DISTRICT COUNCIL BOUNDARY

— PARISH BOUNDARY

— PARISH WARD BOUNDARY

— WARD BOUNDARY COINCIDENT WITH PARISH BOUNDARY

— WARD BOUNDARY COINCIDENT WITH PARISH WARD BOUNDARY

CODSALL WARD NAME
WOMBOURNE PARISH NAME